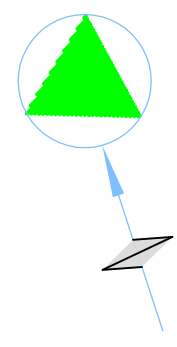
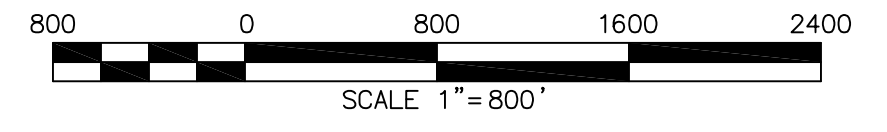


# SOLANA BEACH SURVEY CONTROL NETWORK



PT 2014  
CA HPGN 11-07



PT 2011  
ENC-44



PT 2012  
ENC-43  
(VERT 1ST ORDER)




PT 2003  
SOLB-3



PT 2010  
ENC-46



PT 2004  
SOLB-4



PT 2002  
SOLB-2



PT 2005  
SOLB-5



PT 2001  
SOLB-1  
(VERT LEVELED)



PT 2006  
SD GPS 195



PT 2009  
RACE



PT 2007  
TURF



PT 2008  
LJ-106  
(VERT 1ST ORDER)



### LEGEND

- APPROXIMATE CITY OF SOLANA BEACH BOUNDARY
- "B" ORDER CONTROL STATION PER NGS DATABASE & R.O.S. 14310.
- SOLB-1 (TYPICAL) 1'ST ORDER CITY OF SOLANA BEACH CONTROL STATION SET PER THIS SURVEY.
- ENC-43 (TYPICAL) 1'ST ORDER CITY OF ENCINITAS CONTROL STATION PER R.O.S. 18416.
- LJ-106 1'ST ORDER CONTROL STATIONS PER CITY OF SAN DIEGO R.O.S. 14492.
- SDGPS195
- RACE EXISTING PROJECT CONTROL MONUMENTS (NO ORDER SPECIFIED).
- TURF

Hunsaker & Associates  
Project: Solana Beach Control Network  
Control Points

Date: 06-21-05  
Time: 18:23:40  
Page: 1

Final Points CCS83 Zone 6, 1991.35 Epoch

Constrained to B Order Stations SD GPS 17, CA HPGN 11-07 and CORS STATIONS at Orange Glen High School (OGHS) and Scripps Institute of Oceanography 3 (SI03).

| Node ID | Northing     | Easting      | Elevation | Description   |
|---------|--------------|--------------|-----------|---------------|
| 2001    | 1941484.3220 | 6248585.8510 | 69.2800   | SOLB-1        |
| 2002    | 1943157.0830 | 6251191.2590 | 108.2300  | SOLB-2        |
| 2003    | 1945439.4310 | 6258571.1960 | 251.1770  | SOLB-3        |
| 2004    | 1941817.0640 | 6255358.2410 | 312.9760  | SOLB-4        |
| 2005    | 1940417.7550 | 6251714.6120 | 104.9520  | SOLB-5        |
| 2006    | 1938170.7200 | 6255827.4900 | 30.4030   | SD GPS 195    |
| 2007    | 1937541.4940 | 6253036.5810 | 15.5240   | TURF          |
| 2008    | 1935803.0460 | 6249239.9860 | 13.6100   | LJ-106        |
| 2009    | 1937938.4850 | 6250065.9460 | 76.0560   | RACE          |
| 2010    | 1945083.4930 | 6253573.5890 | 168.0620  | ENC-46        |
| 2011    | 1949120.0150 | 6250861.8400 | 16.3530   | ENC-44        |
| 2012    | 1945757.9870 | 6246975.4310 | 32.4690   | ENC-43        |
| 2013    | 1878748.6640 | 6285831.1550 | 409.8620  | SD GPS 17     |
| 2014    | 1992291.2320 | 6247272.6610 | 309.3000  | CA HPGN 11-07 |



PLANNING 10179 Huennekens Street  
ENGINEERING San Diego, Ca 92121  
SURVEYING PH(858)558-4500- FX(858)558-1414

PT 2014  
SD GPS 17

